

JUSTICE OF THE SUPREME COURT

Municipality Reporting Unit	VINCE MEGNA	ED FALLONE	PAT ROGGENSACK	SCATTERING
TOWN OF GREENBUSH	3	19	95	0
TOWN OF HERMAN	2	16	87	1
TOWN OF HOLLAND	3	33	252	0
TOWN OF LIMA	10	22	282	0
TOWN OF LYNDON	3	15	115	0
TOWN OF MITCHELL	3	16	110	0
TOWN OF MOSEL	4	7	68	0
TOWN OF PLYMOUTH	7	48	207	0
TOWN OF RHINE	1	25	105	0
TOWN OF RUSSELL	1	1	19	0
TOWN OF SCOTT	4	11	146	0
TOWN OF SHEBOYGAN Wards 1-10	19	86	471	2
TOWN OF SHEBOYGAN FALLS	8	13	129	0
TOWN OF SHERMAN	4	15	119	0
TOWN OF WILSON	20	102	440	3
VILLAGE OF ADELL	0	3	41	0
VILLAGE OF CASCADE	4	4	44	0
VILLAGE OF CEDAR GROVE	1	7	178	0
VILLAGE OF ELKHART LAKE	8	32	84	0
VILLAGE OF GLENBEULAH	0	7	24	0
VILLAGE OF HOWARDS GROVE	8	29	160	1
VILLAGE OF KOHLER	3	34	199	0
VILLAGE OF OOSTBURG	4	18	323	3
VILLAGE OF RANDOM LAKE	7	17	104	0
VILLAGE OF WALDO	0	9	39	0
CITY OF PLYMOUTH Wards 1-3	6	29	92	0
CITY OF PLYMOUTH Wards 4-6	10	28	155	1

JUSTICE OF THE SUPREME COURT

Municipality Reporting Unit	VINCE MEGNA	ED FALLONE	PAT ROGGENSACK	SCATTERING
CITY OF PLYMOUTH Wards 7-9	8	45	211	2
CITY OF PLYMOUTH Wards 10-12	0	0	0	0
CITY OF SHEBOYGAN Ward 1	11	55	193	0
CITY OF SHEBOYGAN Ward 2	24	60	194	0
CITY OF SHEBOYGAN Ward 3	9	55	150	1
CITY OF SHEBOYGAN Ward 4	5	30	76	0
CITY OF SHEBOYGAN Ward 5	15	57	174	0
CITY OF SHEBOYGAN Ward 6	6	10	50	0
CITY OF SHEBOYGAN Ward 7	0	3	16	0
CITY OF SHEBOYGAN Ward 8	4	19	56	0
CITY OF SHEBOYGAN Ward 9	2	0	17	0
CITY OF SHEBOYGAN Ward 10	9	24	84	0
CITY OF SHEBOYGAN Ward 11	4	43	77	0
CITY OF SHEBOYGAN Ward 12	9	60	131	2
CITY OF SHEBOYGAN Ward 13	20	84	205	1
CITY OF SHEBOYGAN Ward 14	19	27	65	2
CITY OF SHEBOYGAN Ward 15	9	12	53	0
CITY OF SHEBOYGAN Ward 16	12	26	148	2
CITY OF SHEBOYGAN Ward 17	17	55	114	0
CITY OF SHEBOYGAN Ward 18	5	16	67	0
CITY OF SHEBOYGAN Ward 19	18	45	172	1
CITY OF SHEBOYGAN Ward 20	7	36	103	0
CITY OF SHEBOYGAN Ward 21	6	13	31	0
CITY OF SHEBOYGAN Ward 22	20	48	162	0
CITY OF SHEBOYGAN Ward 23	12	40	200	1
CITY OF SHEBOYGAN Ward 24	14	56	180	0
CITY OF SHEBOYGAN Ward 25	12	50	168	0
CITY OF SHEBOYGAN Ward 26	16	52	156	1
CITY OF SHEBOYGAN FALLS Dist 1	6	21	193	2
CITY OF SHEBOYGAN FALLS Dist 2	7	38	161	1
CITY OF SHEBOYGAN FALLS Dist 3	6	29	117	2
Total	455	1,755	7,812	29

cont.

**JUSTICE OF THE SUPREME COURT
SHEBOYGAN COUNTY
2013 SPRING PRIMARY**

SUMMARY STATEMENT OF THE BOARD OF CANVASSERS

The total number of votes cast for the **JUSTICE OF THE SUPREME COURT**
was **10,051**




of which	VINCE MEGNA	received	455
	ED FALLONE	received	1,755
	PAT ROGGENSACK	received	7,812
	SCATTERING	received	29

Certification of the Board of Canvassers

We, the undersigned, certify that we are the members of the Board of Canvassers for SHEBOYGAN County.

We certify that the attached tabular statement of Votes Cast and Summary Statement of the Board of Canvassers, canvassed and prepared by us, are correct and true as compiled from the original returns made to the SHEBOYGAN County Clerk.

BOARD OF CANVASSERS

(1)  (2) 
(3) 

(Date) Wednesday, February 27, 2013

February 18, 2013				Mayor					JUDICIAL JUSTICE OF THE SUPREME COURT			
	TOTAL REGISTERED VOTERS - POLL BOOKS	TOTAL VOTED	% VOTED		MIKE VANDERSTEEN	JOHN BELANGER	TERRY VAN AKKEREN	WRITE IN	VINCE4 MEGNA	ED FALLONE	PAT ROGGENSACK	WRITE IN
Ward 1	1809	274	15.15%	Insight	91	85	95	0	11	55	193	0
				Edge								
Ward 2	1387	293	21.12%	Insight	105	88	107	0	24	60	187	0
				Edge								
Ward 3	1216	233	19.16%	Insight	69	98	62	0	9	55	149	1
				Edge								
Ward 4	1227	115	9.37%	Insight	31	35	47	1	5	30	75	1
				Edge								
Ward 5	1407	256	18.19%	Insight	96	72	85	1	15	57	174	0
				Edge								
Ward 6	324	67	20.68%	Insight	15	23	28	0	6	10	49	0
				Edge								
Ward 7	146	19	13.01%	Insight	6	4	9	0	0	3	16	0
				Edge								
Ward 8	679	82	12.08%	Insight	23	17	40	0	4	19	56	0
				Edge								
Ward 9	206	19	9.22%	Insight	10	2	7	0	2	3	17	0
				Edge								
Ward 10	1319	121	9.17%	Insight	17	44	59	0	9	24	84	0
				Edge								
Ward 11	1262	135	10.70%	Insight	39	47	47	0	4	43	77	0
				Edge								
Ward 12	1062	210	19.77%	Insight	79	68	63	0	9	60	129	2
				Edge								
Ward 13	1727	321	18.59%	Insight	93	90	138	2	19	61	201	1
				Edge								
Ward 14	1146	122	10.65%	Insight	21	28	72	1	19	27	64	2
				Edge								
Ward 15	667	83	12.44%	Insight	14	22	41	1	9	12	53	0
				Edge								
Ward 16	1195	199	16.65%	Insight	57	56	84	1	12	26	146	2
				Edge								
Ward 17	997	186	0.00%	Insight	65	34	88	1	15	54	112	0
				Edge								
Ward 18	1277	87	6.81%	Insight	14	34	40	0	5	16	65	0
				Edge								
Ward 19	1522	244	16.03%	Insight	80	56	104	1	17	45	172	1
				Edge								
Ward 20	1401	149	10.64%	Insight	57	26	64	0	7	36	103	0
				Edge								
Ward 21	816	54	6.62%	Insight	15	10	28	0	6	13	31	0
				Edge								
Ward 22	1767	234	13.24%	Insight	62	61	110	2	19	45	160	0
				Edge								
Ward 23	1892	259	13.69%	Insight	101	60	98	1	12	39	197	1
				Edge								
Ward 24	1821	259	14.22%	Insight	86	63	113	0	14	56	177	0
				Edge								
Ward 25	1329	235	17.68%	Insight	82	54	99	0	12	50	164	0
				Edge								
Ward 26	1286	228	17.73%	Insight	85	52	91	0	16	51	154	1
				Edge								
	30,887	4,484	14.52%		1413	1229	1819	12	280	950	3005	12