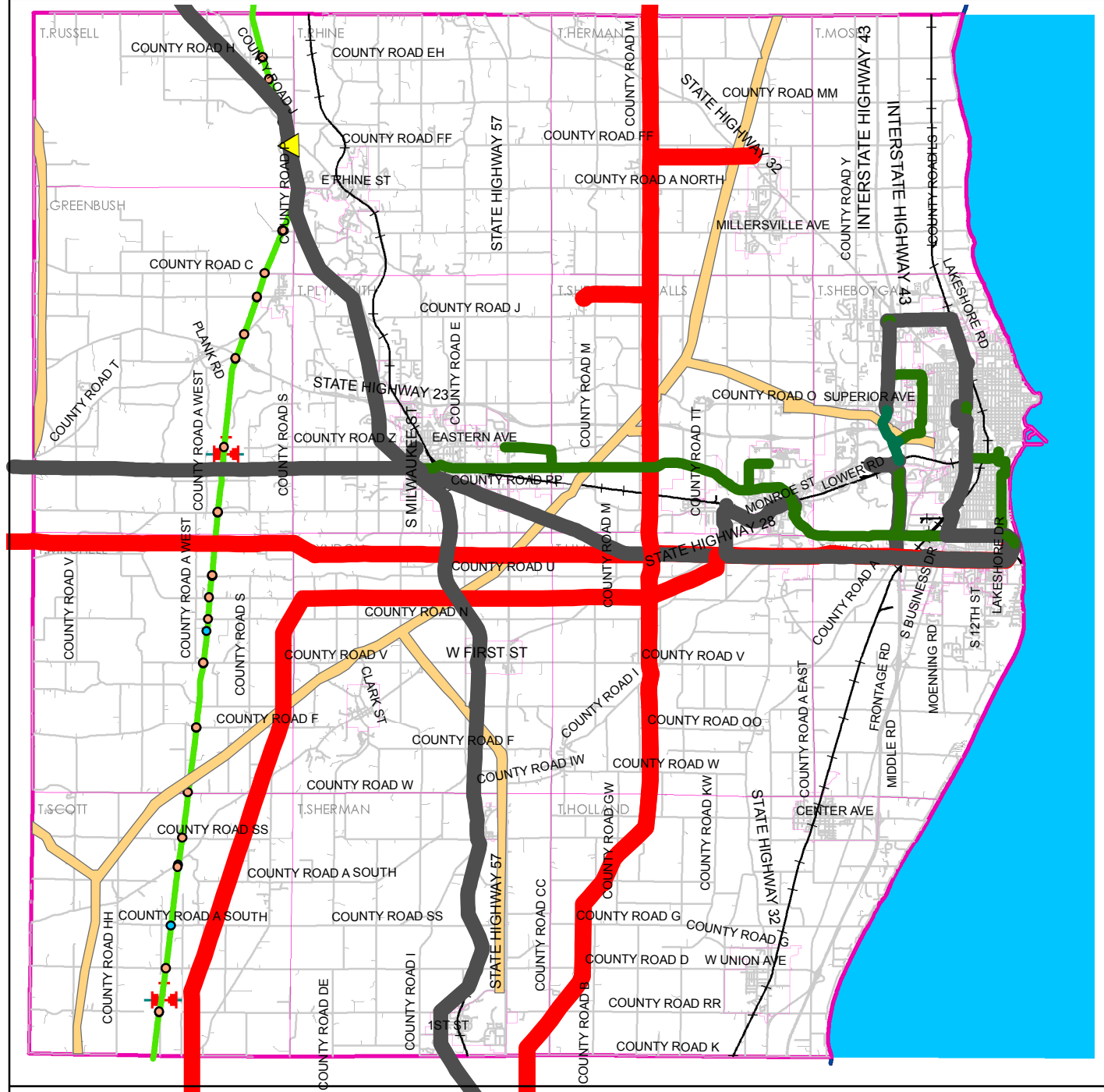


Major Pipelines* & Transmission Lines

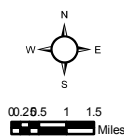
Sheboygan County, Wisconsin

Map
6-1



Legend

- Substation
- Valve
- ANR Pipeline
- Buckeye Pipeline
- ATC Transmission Lines
- ATC Transmission Lines
- Railroads
- Mile Marker
- Aerial Marker
- 345 kV
- 138 kV
- 69 kV



1 inch equals 3.5 miles

* The Office of Pipeline Safety restricts access to the National Pipeline Mapping Systems due to the terrorist attacks of September 11th. Pipeline operators are allowed access to their own pipeline data. The National Pipeline Mapping System contains only transmission pipelines, not distribution and gathering pipelines. This is for safety reasons, and is why WPS and WE Energies pipelines are not shown.

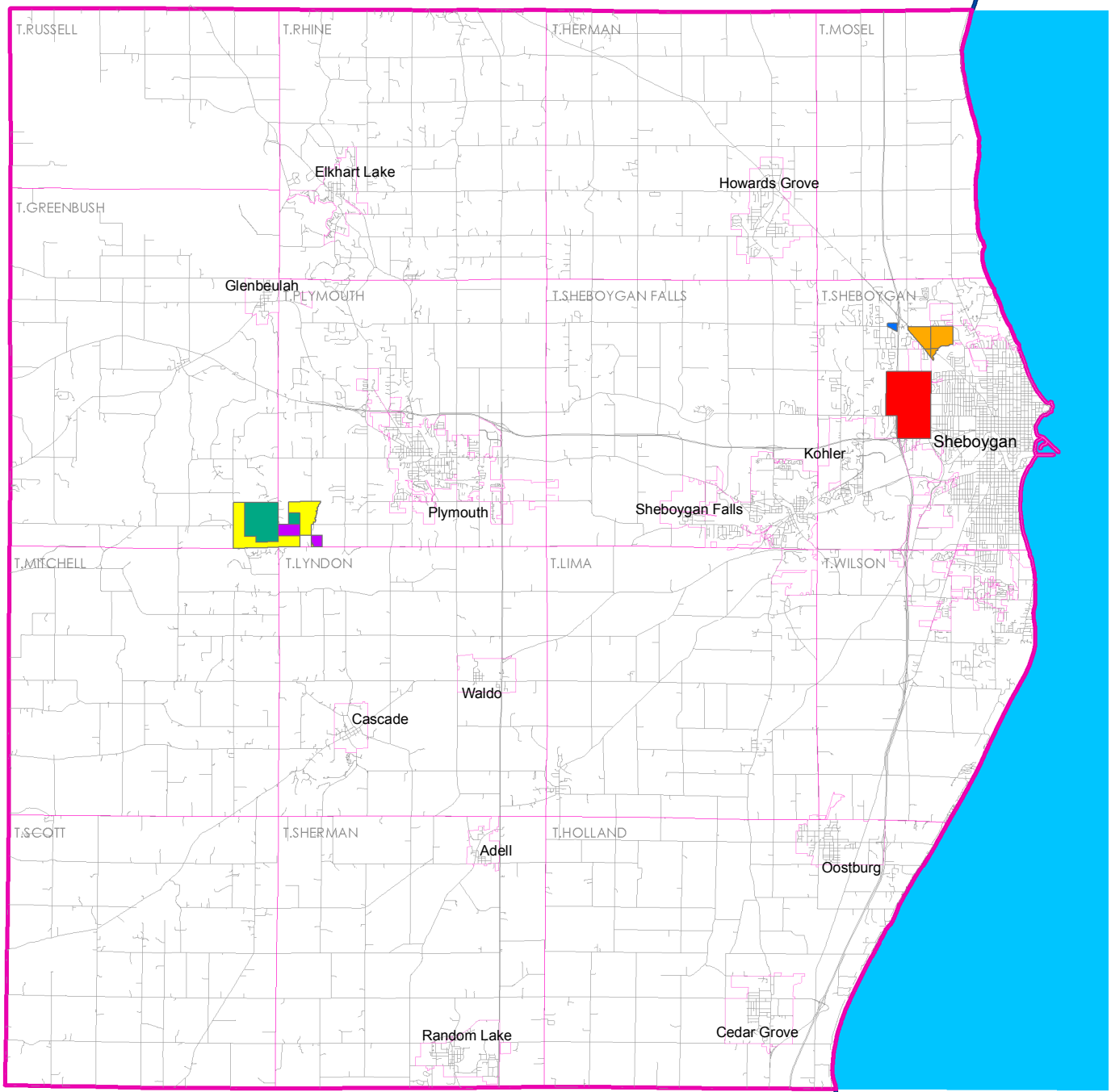


Source: ATC, 2009; National Pipeline Mapping System, 2008; Sheboygan County Planning, 2008

Well Casing Requirements

Sheboygan County, Wisconsin

Map
6-2



Legend

Special Well Casing Areas

- Area 36a - Petroleum
- Area 36b - Petroleum
- Area 37 - VOCs
- Area 73a - VOCs
- Area 73b - VOCs
- Areas 73a & 73b VOCs

Casing Requirements

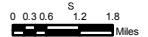
Area 73a: 1. Any new or replacement well be constructed by drilling through the glacial aquifer into the top 5 feet of bedrock, set permanent well casing, and seal the annular space with neat cement grout, and then drill an open drillhole into the bedrock.
2. That any new or replacement well be tested for volatile organic chemicals and that this information be submitted to the department within 60 days from the date of well construction. Certified laboratory lists can be obtained from the WDNR website or from drinking water supply staff.

Area 73b: 1. While normal NR 812 construction is required, driller and/or owner contact with WDNR staff before well construction in this area is recommended.
2. That any new or replacement well be tested for VOCs and that this information be submitted to the department within 60 days from the date of well construction. Certified laboratory lists can be obtained from the WDNR website or from drinking water supply staff.

Area 36a: 120 Feet of casing required.

Area 36b: 200 feet of casing required.

Area 37: 200 feet grouted casing into bedrock required.



1 inch equals 3.5 miles

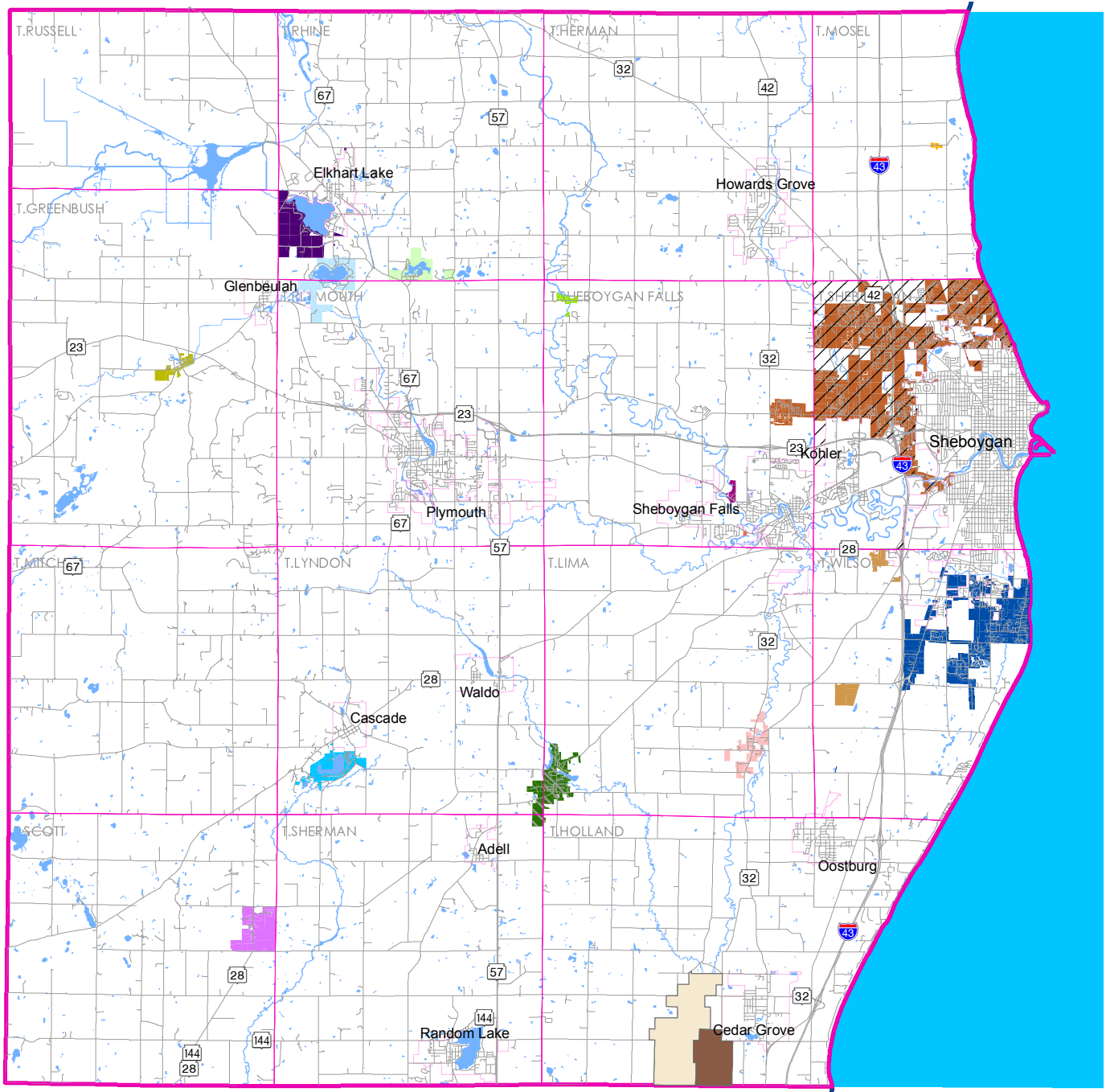


Source: Sheboygan County Planning, 2008; WDNR, 2008

Sanitary & Drainage Districts

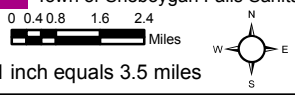
Sheboygan County, Wisconsin

Map
6-3



Legend

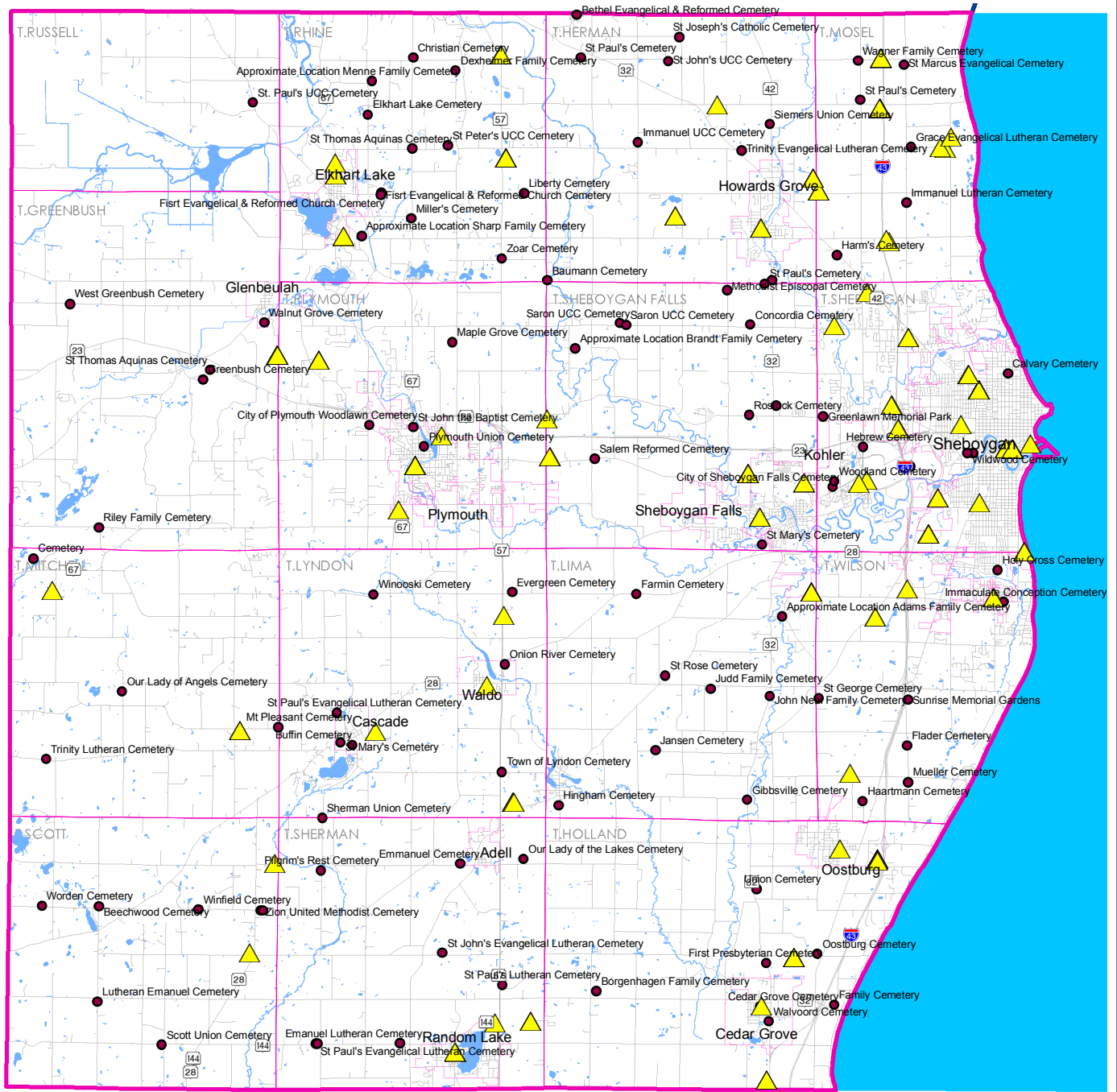
- | | | |
|--|---|---|
|  Belgium-Holland Drainage District #2 |  Town of Wilson Sanitary District #1 |  Haven Sanitary District (Not Active) |
|  Belgium-Holland Drainage District #1 |  Town of Wilson Sanitary District #2 (Aldrich) |  Greenbush Sanitary District #1 |
|  Hingham Mill Pond Sanitary District |  Johnsonville Sanitary District |  Gibbsville Sanitary District |
|  Town of Sheboygan Sanitary District #3 (Water) |  Batavia Sanitary District |  Crystal Lake Management District |
| Sanitary Districts |  Town of Sheboygan Falls Sanitary District #4 |  Little Elkhart Lake Rehabilitation District |
|  Town of Sheboygan Falls Sanitary District #5 |  Town of Sheboygan Sanitary District #2 |  Town of Rhine Sanitary District #3 |
|  Town of Sheboygan Falls Sanitary District #6 |  Town of Lyndon Sanitary District #1 |  Roads |
| |  Hingham Sanitary District | |



Wireless Towers & Cemeteries

Sheboygan County, Wisconsin

Map
6-4



Legend

- ▲ Wireless Towers
- Cemeteries



0 0.350.7 1.4 2.1
Miles

1 inch equals 3.5 miles

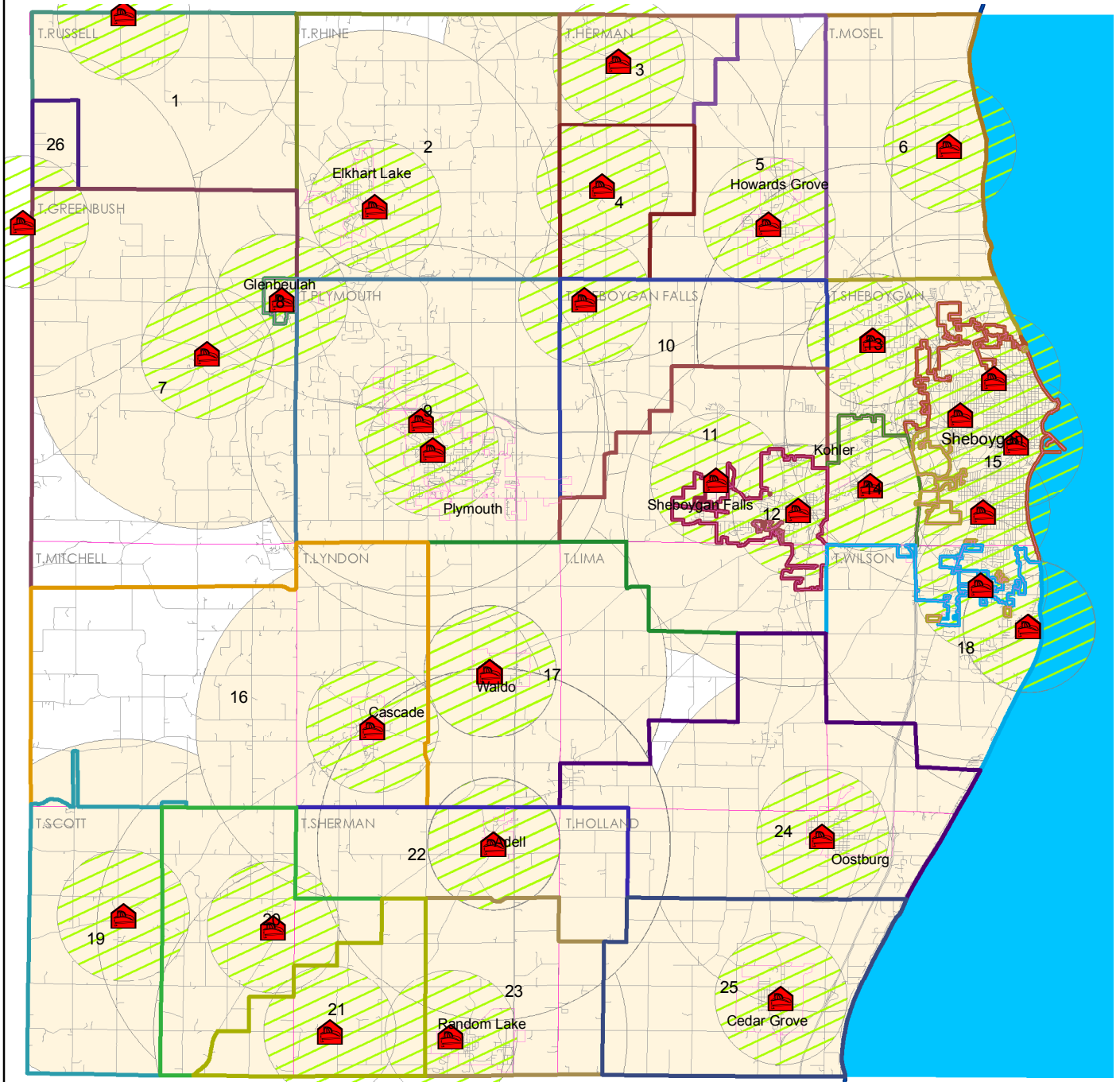


Source: Sheboygan
County Planning, 2009

Fire Departments

Sheboygan County, Wisconsin

Map
6-5



Legend

Fire Station Location

Fire Departments

3 - Ada Fire Dept.

22 - Adell Fire Dept.

20 - Batavia Fire Dept.

19 - Beechwood Fire Dept.

16 - Cascade Fire Dept.

25 - Cedar Grove Fire Dept.

2 - Elkhart Lake Fire Dept.

4 - Franklin Fire Dept.

8 - Glenbeulah Fire Dept.

7 - Greenbush Fire Dept.

6 - Haven Fire Dept.

5 - Howards Gove Fire Dept.

10 - Johnsonville Fire Dept.

14 - Kohler Fire Dept.

24 - Oostburg Fire Dept.

9 - Plymouth Joint Fire Dept.

23 - Random Lake Fire Dept.

12 - Sheb. Falls City Fire Dep

15 - Sheboygan Fire Dept.

21 - Silver Creek Fire Dept.

1 - St. Anna Fire Dept.

26 - St. Cloud Fire Dept.

11 - Town of Sheb. Falls Fire

13 - Town of Sheb. Fire Dept.

18 - Town of Wilson Black River Fire Dept.

17 - Waldo Fire Dept.

1.5 Mile Fire Station Buffer

4 Mile Fire Station Buffer



0 0.4 0.8 1.6 2.4 Miles

1 inch equals 3.5 miles

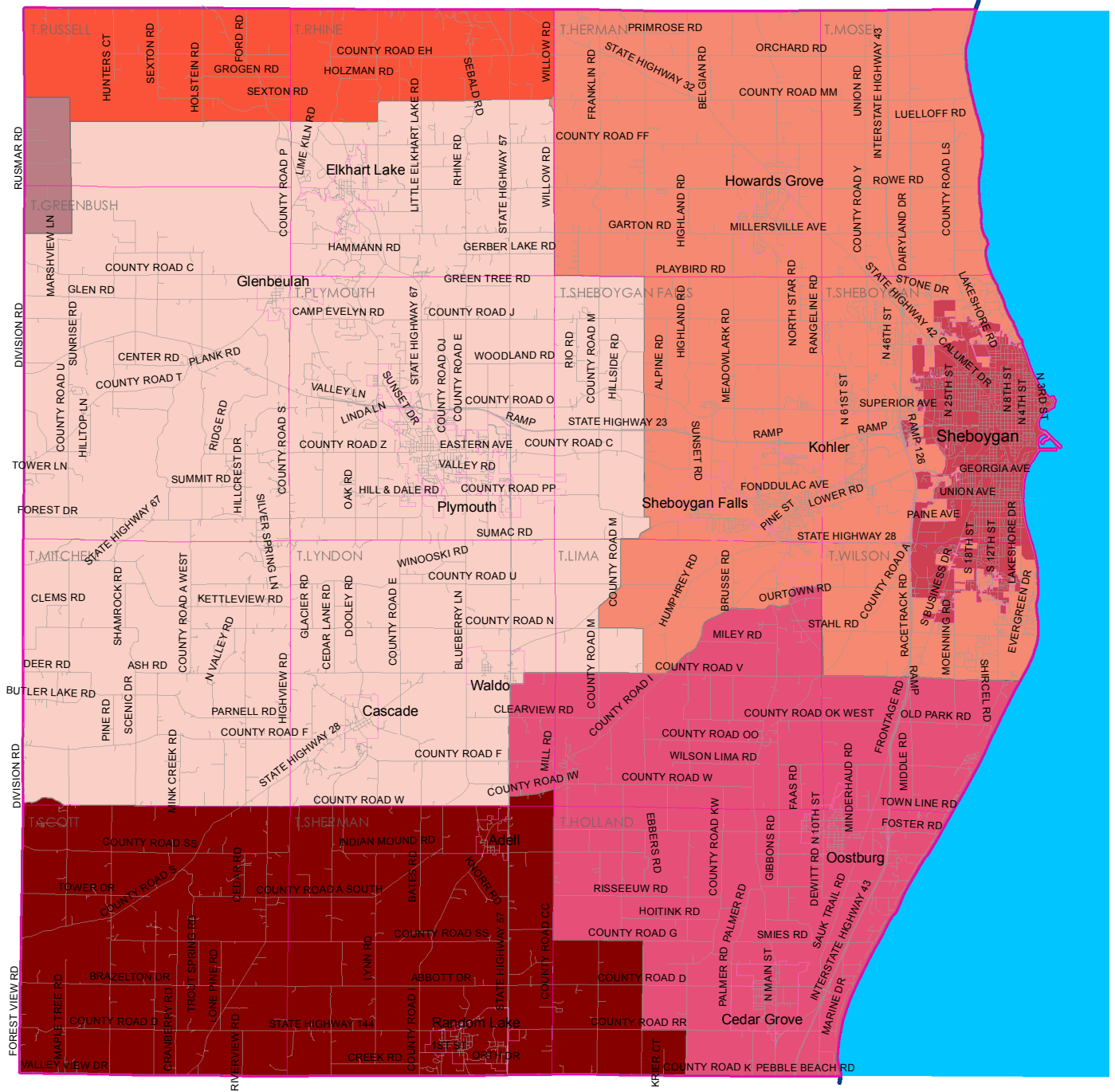


Source: Sheboygan County Planning, 2008

Ambulance Service








Sheboygan County, Wisconsin

Map
6-6




Legend

Ambulance Service

- | | | | |
|---|--------------------------------|---|----------------------------|
|  | City of Sheboygan Ambulance |  | Oostburg Ambulance Service |
|  | Orange Cross Ambulance Service |  | Kiel Ambulance Service |
|  | Random Lake Ambulance Service |  | Plymouth Ambulance Service |
|  | Mt. Calvary Ambulance Service | | |



1 inch equals 3.5 miles

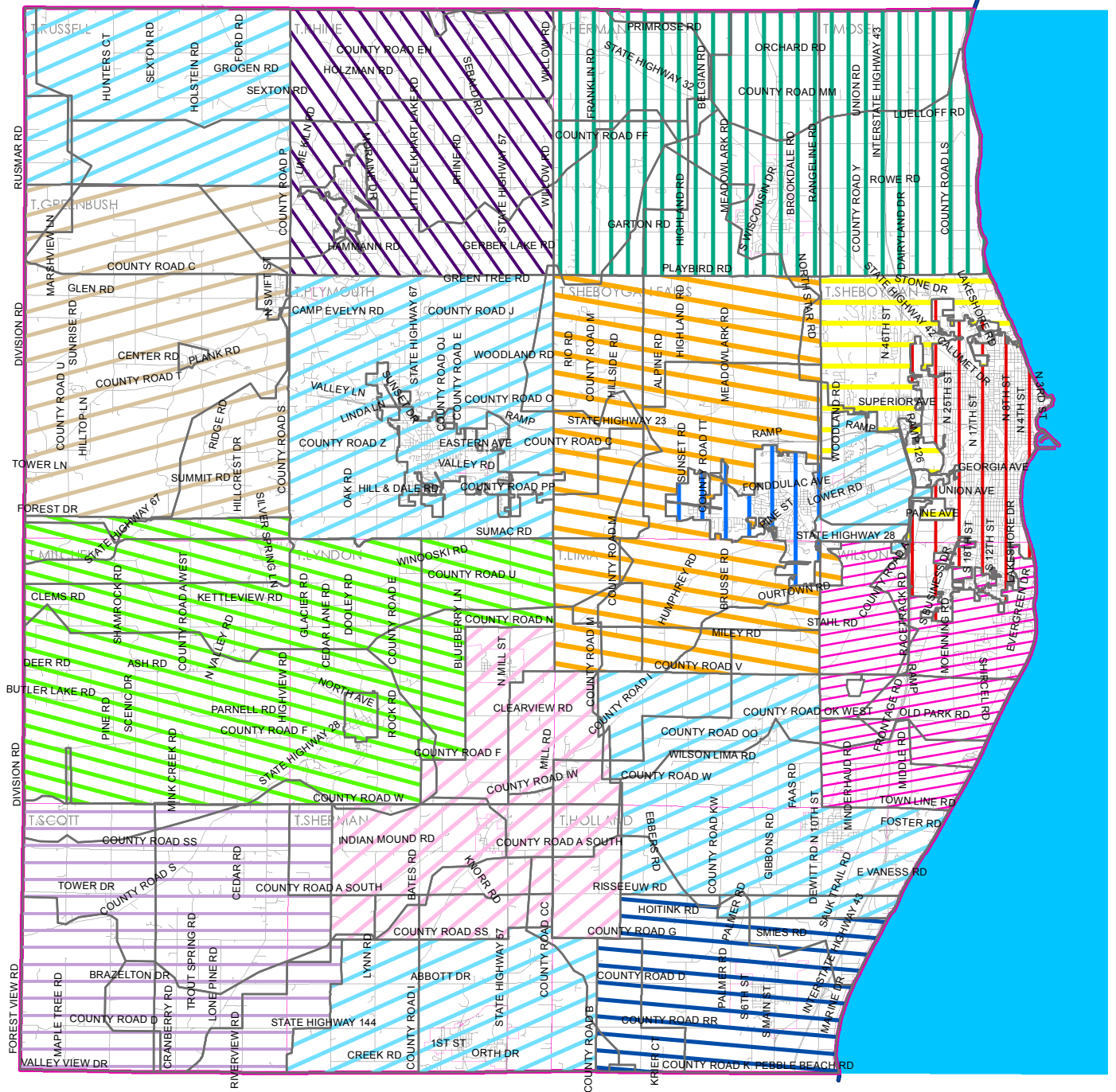


Source: Sheboygan County Planning, 2008

First Responder Units

Sheboygan County, Wisconsin

Map
6-7



Legend

First Responder Units

- No First Responders
- Adell First Responders
- Batavia First Responders
- Cascade First Responders
- Cedar Grove First Responders
- C. of Sheb. Falls First Responders
- City of Sheboygan Ambulance
- Elkhart Lake First Responders
- Glenbeulah First Responders
- Howards Grove First Responders
- T. of Sheb. Falls First Responders
- T. of Sheboygan First Responders
- Wilson First Responders



0 0.45 0.9 1.8 2.7
Miles

1 inch equals 3.5 miles

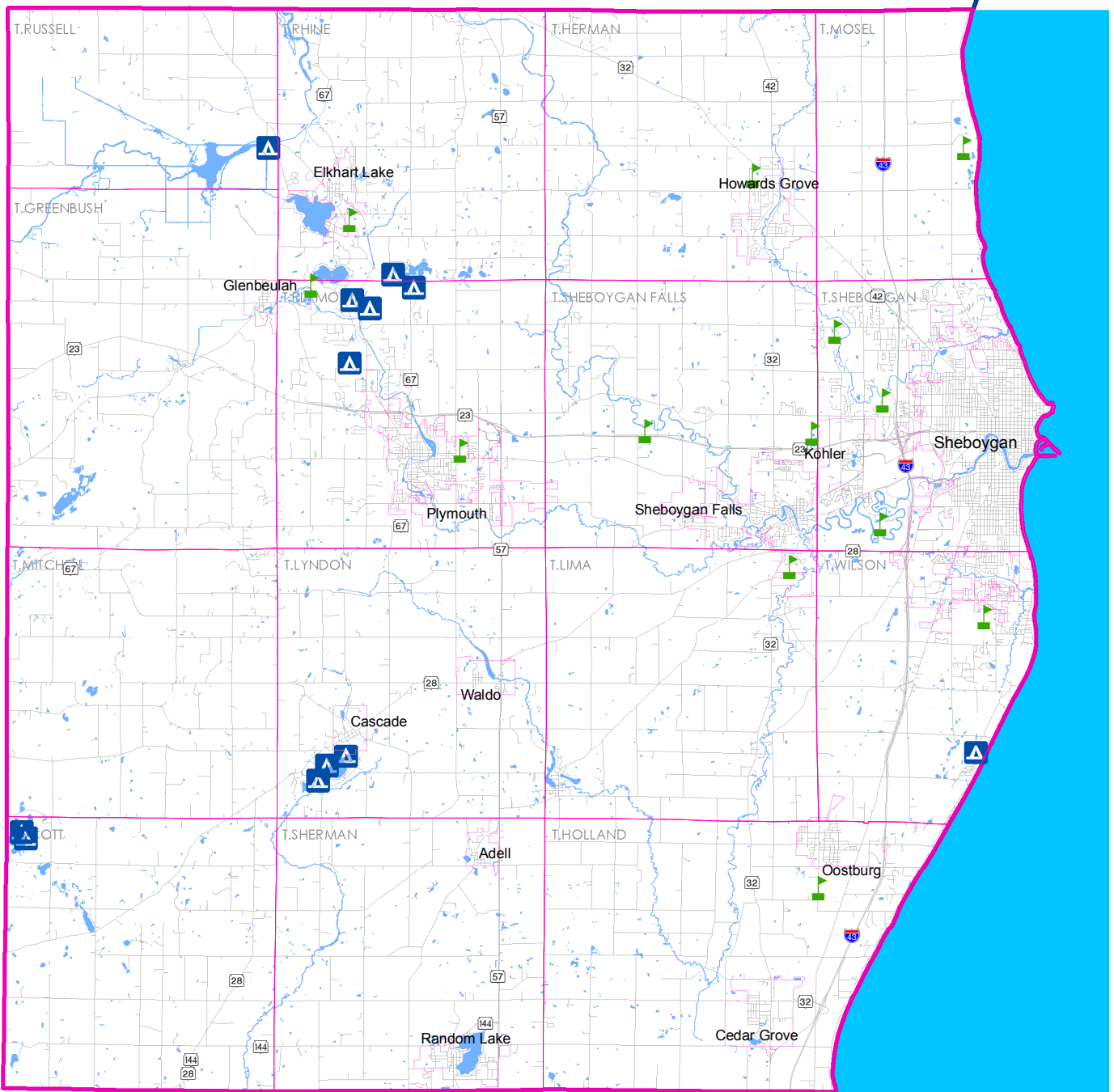


Source: Sheboygan
County Planning, 2008



Golfing and Camping

Sheboygan County, Wisconsin

Map
6-9



Legend

-  Golf courses/driving ranges
-  Camping



0 0.350.7 1.4 2.1
Miles

1 inch equals 3.5 miles



Source: Sheboygan
County Planning, 2009

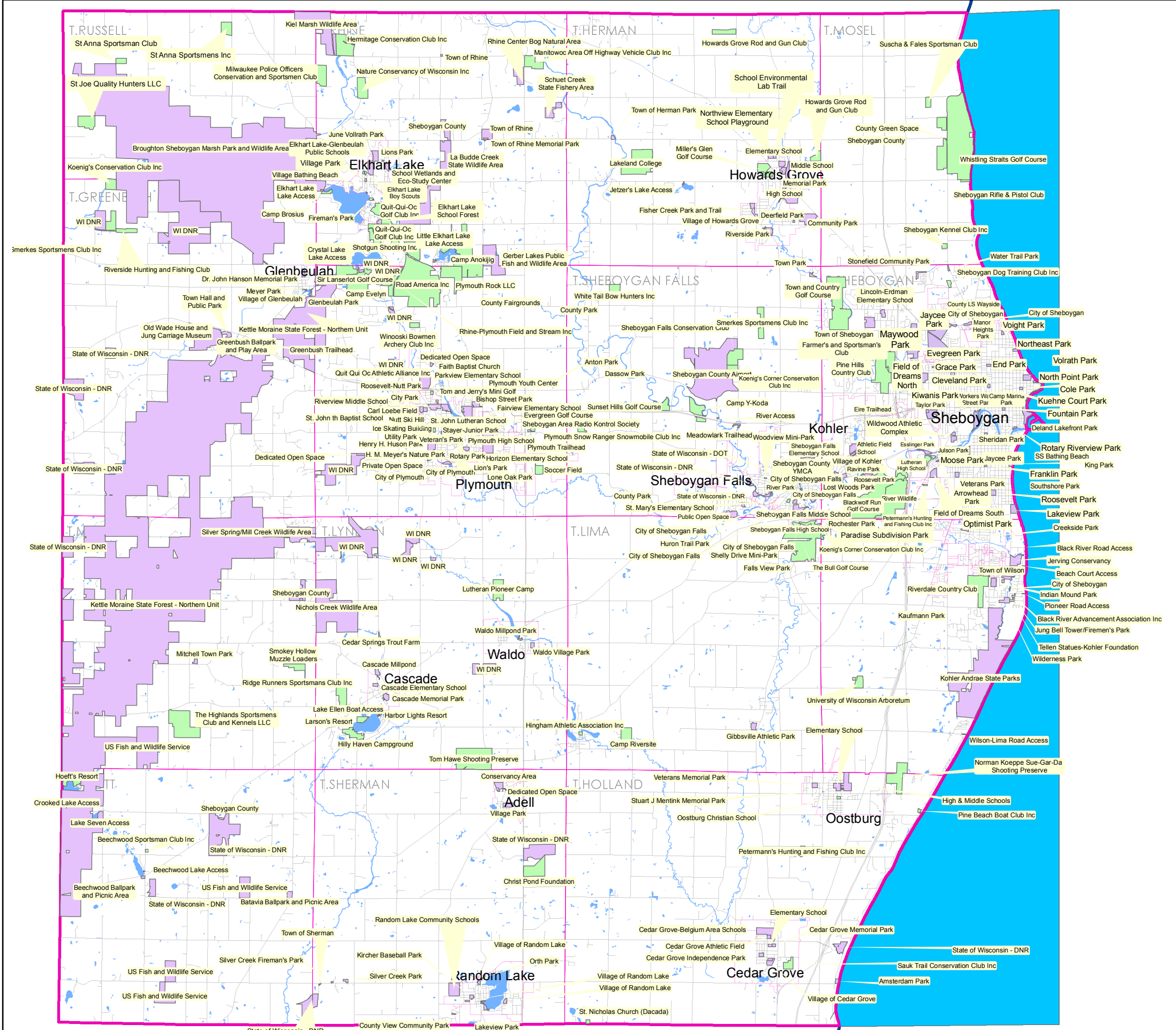
Outdoor Recreation Facilities

Sheboygan County, Wisconsin

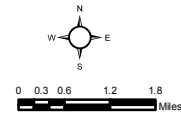
Legend

Outdoor Recreation Facilities

- Private Facilities
- Public Facilities
- Town Borders
- Corporate Limits
- Water Features



For more detailed information please access either the "Sheboygan County Outdoor Recreation and Open Space Plan 2007" or the "City of Sheboygan's Park, Recreation, and Open Space Plan, 2008-2013"



Source: Sheboygan County Planning, 2009

1 inch equals 2.5 miles